





Chinatown Neighborhood FY'08 Assessing Parcels

-  Chinatown Neighborhood Council Boundary
-  Parcel Outline and ID
-  Building Footprint



This map is intended for planning purposes only. Assessor's data reflects January 1, 2007.
M:\MAPPING\Chinatown\chinatown_council_pds_08.mxd 9/9/2008

Boston
Redevelopment
Authority

